Hanover County, Virginia

Land Use Map

Legend

- Agricultural
- Rural Village
- Suburban Transitional
- Suburban General
- Suburban High
- Multi-Family
- Commercial
- Multi-Use
- Business-Industrial
- Industrial
- Limited Industrial
- Planned Business
- Mech MU Low
- Mech MU High
- Destination Commerce
- Flood Plain

SE2020-00005

Airpark Associates, L.P.

taller than permitted

Limited Industrial Land Use

GPIN's: 7798-44-0937, et al.
Ashland Magisterial District

N W E S

1 inch = 1,400 feet

February 03, 2020

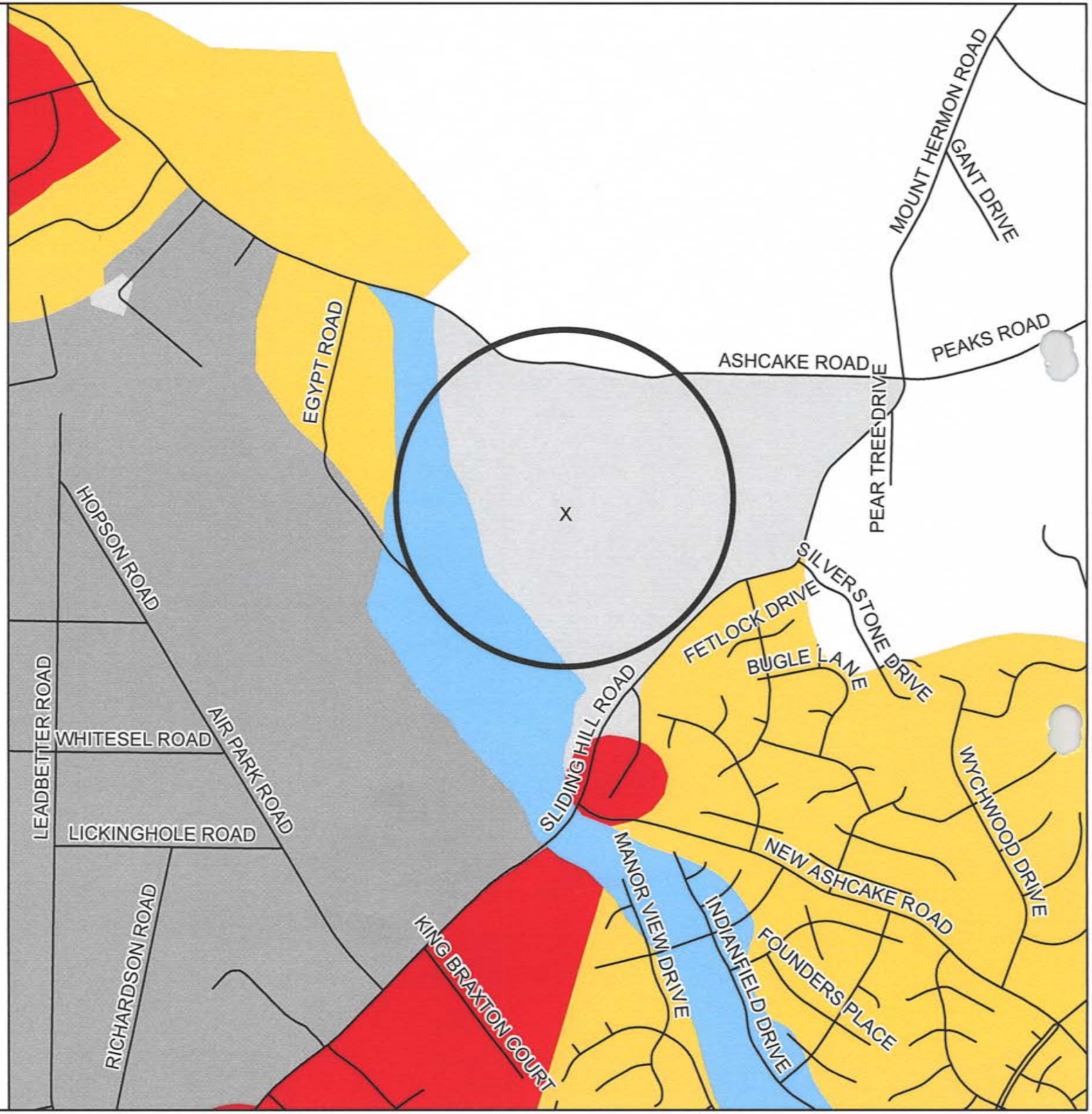

Hanover County, Virginia

General Parcel Map

Legend

- Roads
- Water
- Structures
- Parcels
- Trees

SE2020-00005

Airpark Associates, L.P.

taller than permitted

Zoned M-2

GPIN's: 7798-44-0937, et al.
Ashland Magisterial District

N
W E
S

1 inch = 1,400 feet

February 03, 2020

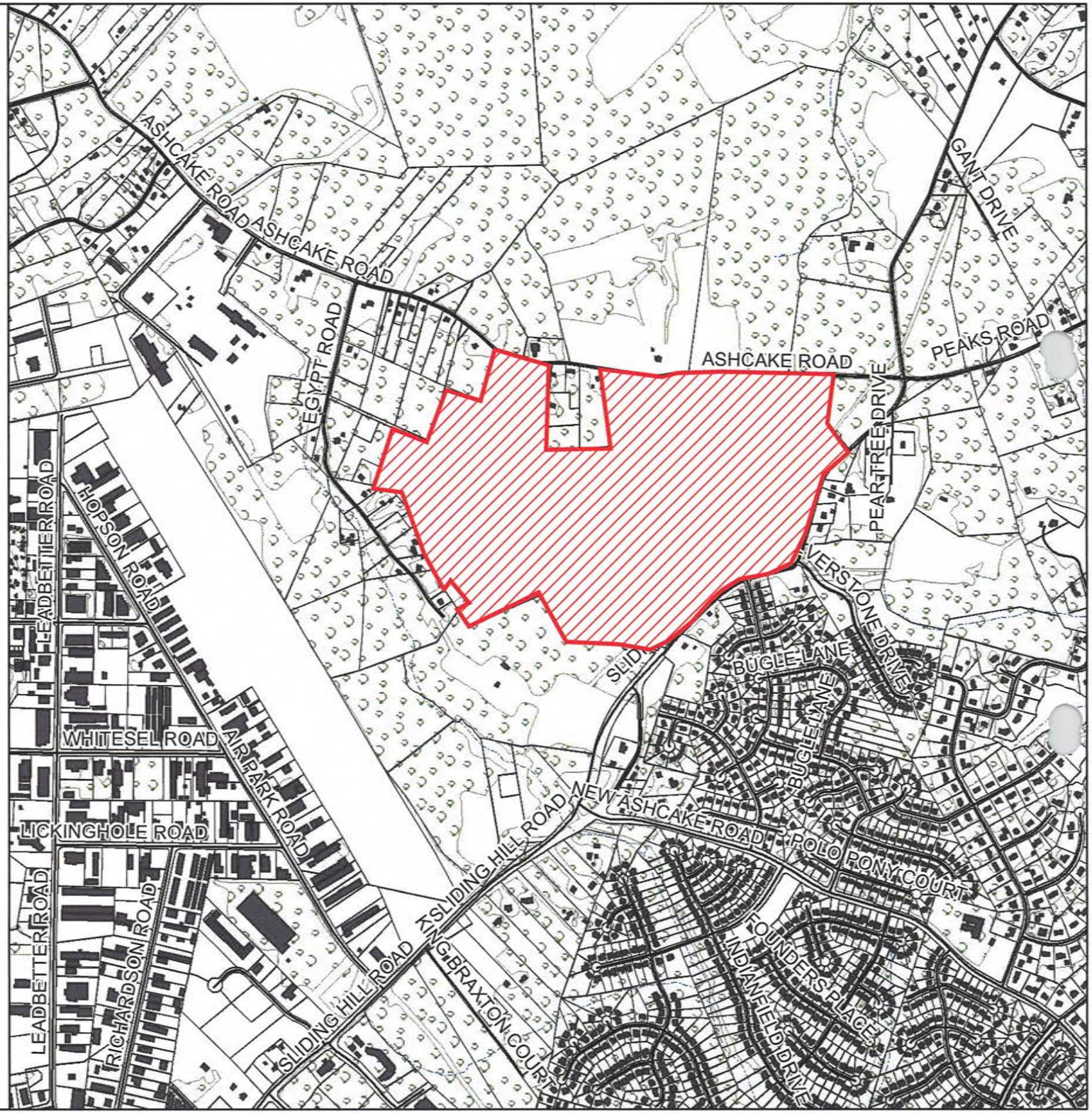

Hanover County, Virginia

Zoning Map

Legend

Roads	R-1
Water	R-2
Parcels	R-3
CUP	R-4
A-1	R-5
PUD	R-6
RRC	RM
RR-1	MX
RO-1	B-1
PSC	B-2
POB	B-3
PMH	B-4
HE	O-S
AR-1	B-O
AR-2	M-1
AR-6	M-2
RC	M-3
RS	

SE2020-00005

Airpark Associates, L.P.

taller than permitted

Zoned M-2

GPIN's: 7798-44-0937, et al.
Ashland Magisterial District

N W E S

1 inch = 1,400 feet

February 03, 2020

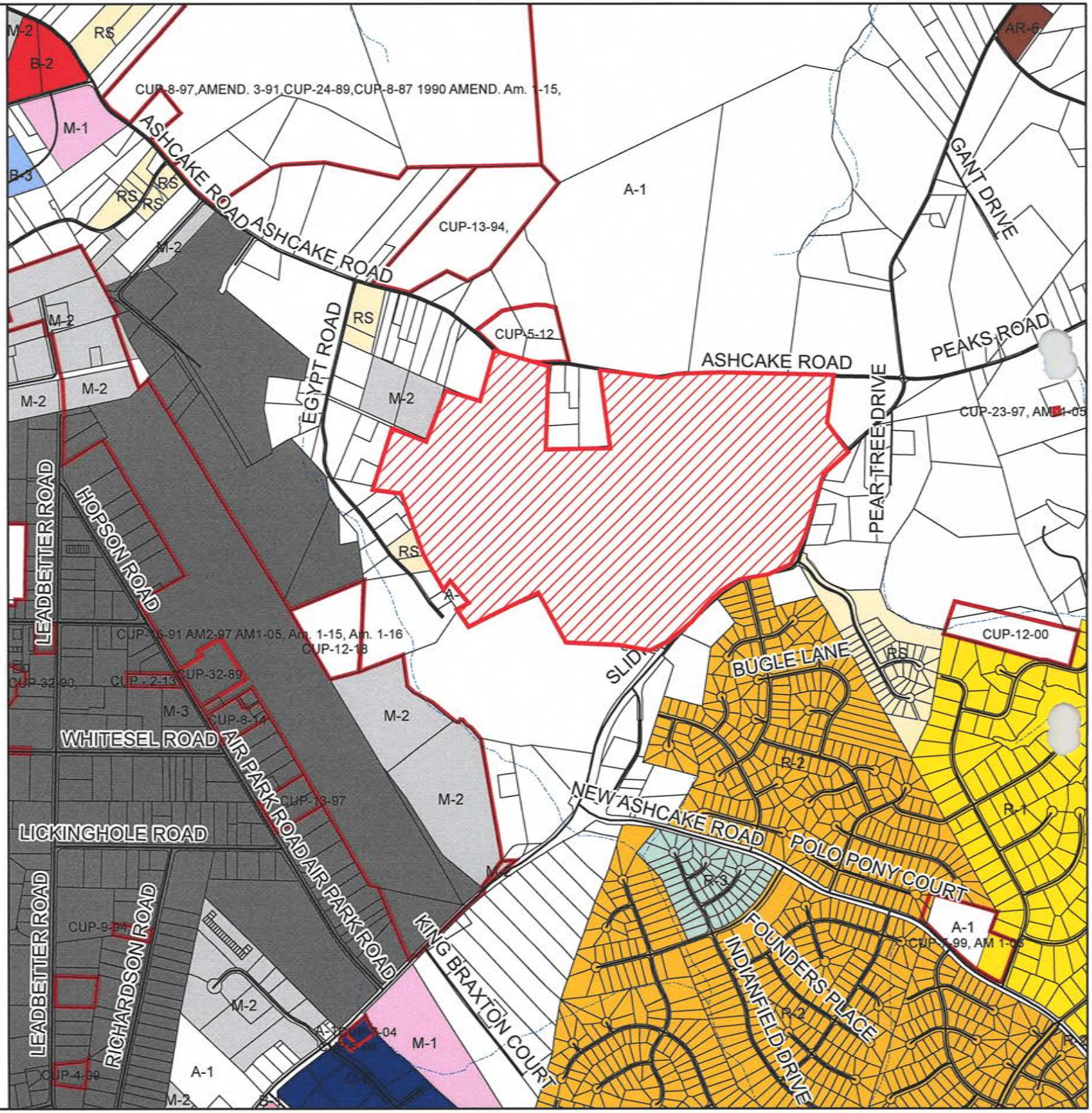

Hanover County, Virginia

Aerial Map

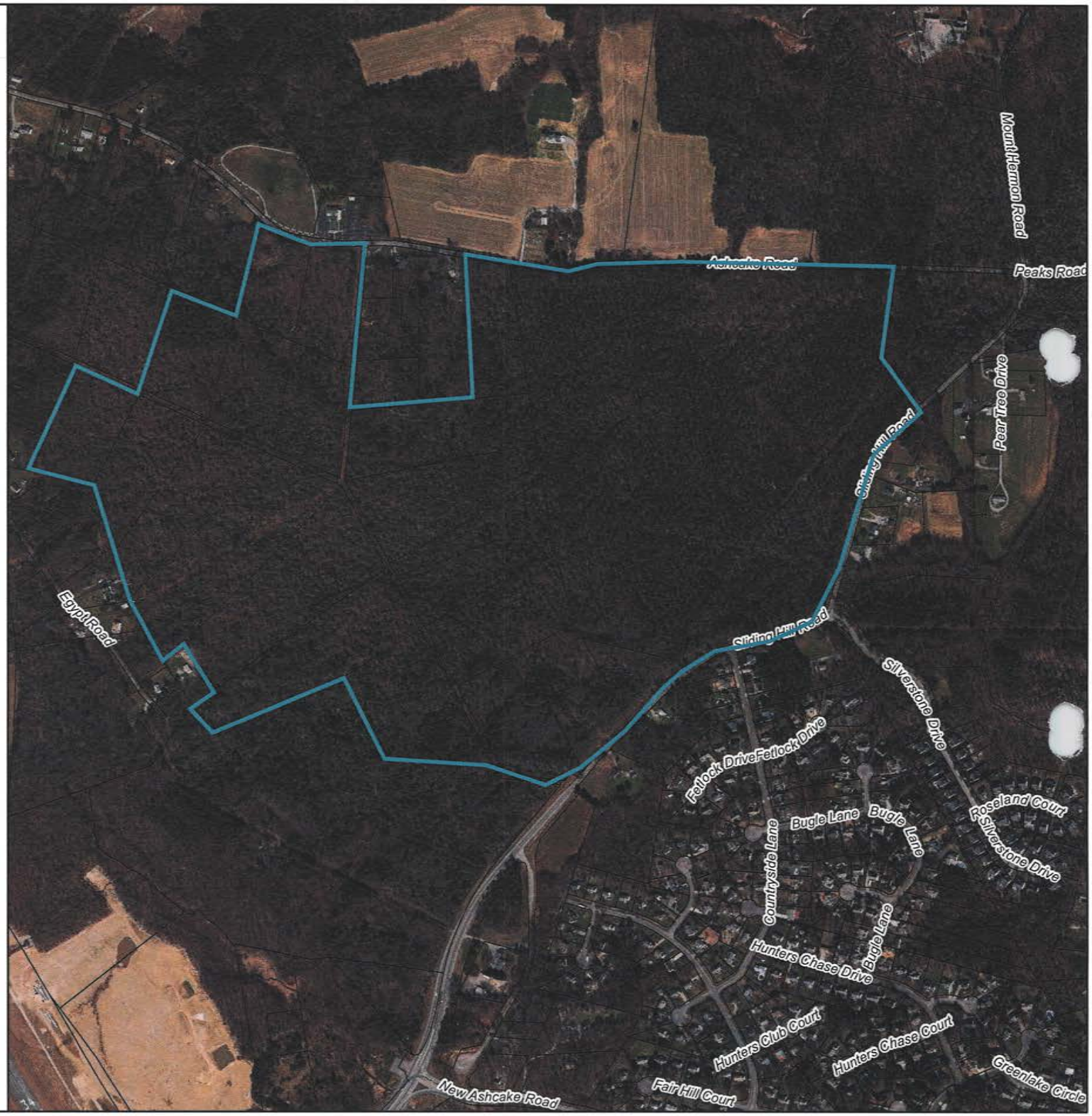

SE2020-00005

Airpark Associates, L.P.

taller than permitted

Zoned M-2

GPIN's: 7798-44-0937, et al.
Ashland Magisterial District

N
W E
S

1 inch = 750 feet

February 03, 2020