Hanover County, Virginia

Land Use Map

Legend

- Agricultural
- Rural Village
- Suburban Transitional
- Suburban General
- Suburban High
- Multi-Family
- Commercial
- Multi-Use
- Mixed-Use (LC/HR)
- Mixed-Use (HC/LR)
- Business-Industrial
- Industrial
- Limited Industrial
- Planned Business
- Destination Commerce
- Flood Plain

SE-9-11, Am. 1-15

T-Mobile Northeast, L.L.C.

amend height and equipment

Business-Industrial & Destination Commerce Land Use

GPIN: 7788-47-2151

Ashland Magisterial District

1 inch = 700 feet

July 06, 2015

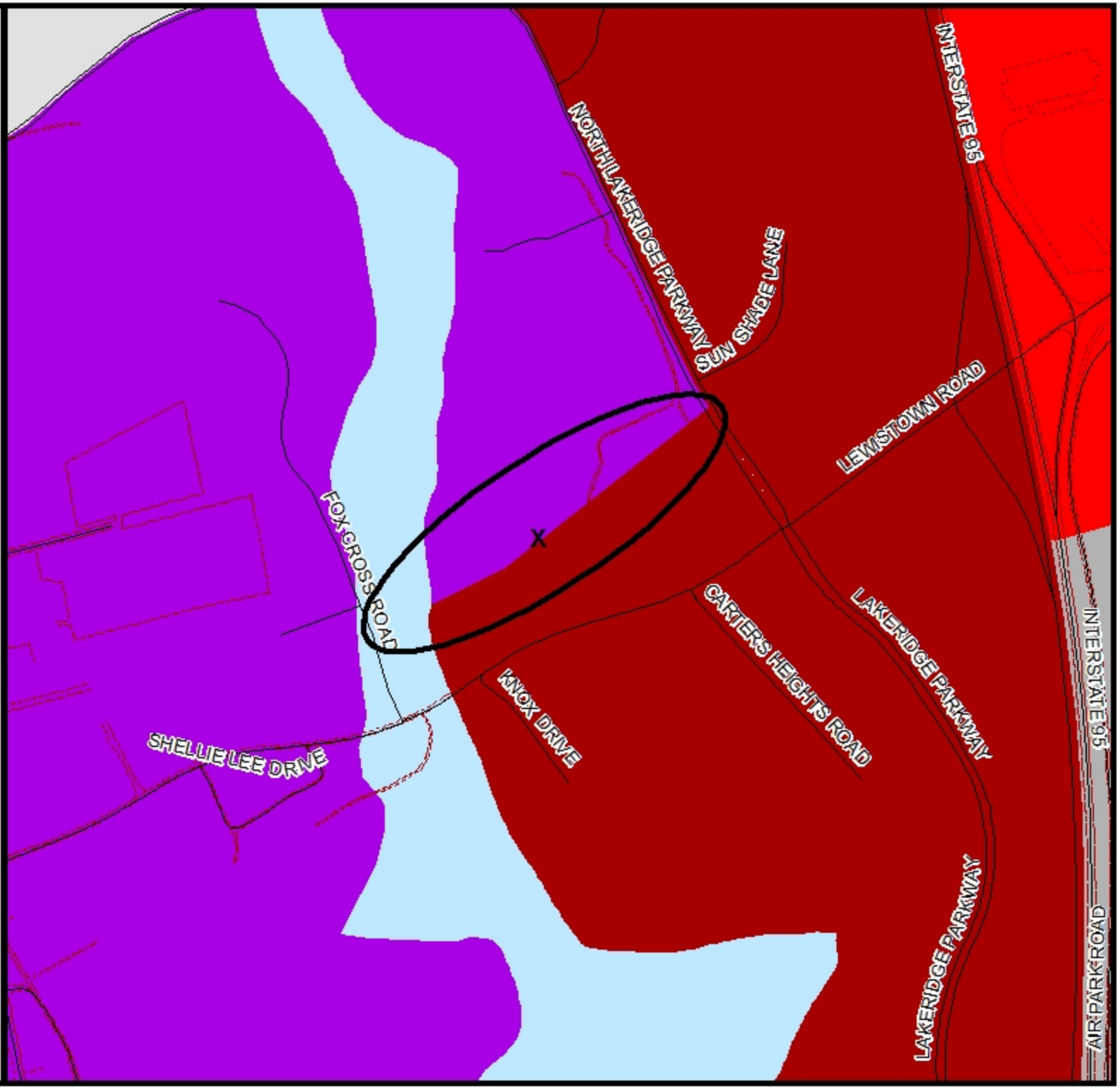

Hanover County, Virginia

General Parcel Map

Legend

- Roads
- Water
- Trees
- Private Road
- Structures
- Parcels

SE-9-11, Am. 1-15

T-Mobile Northeast, L.L.C.

amend height and equipment

Zoned M-2

GPIN: 7788-47-2151

Ashland Magisterial District

1 inch = 700 feet

July 06, 2015

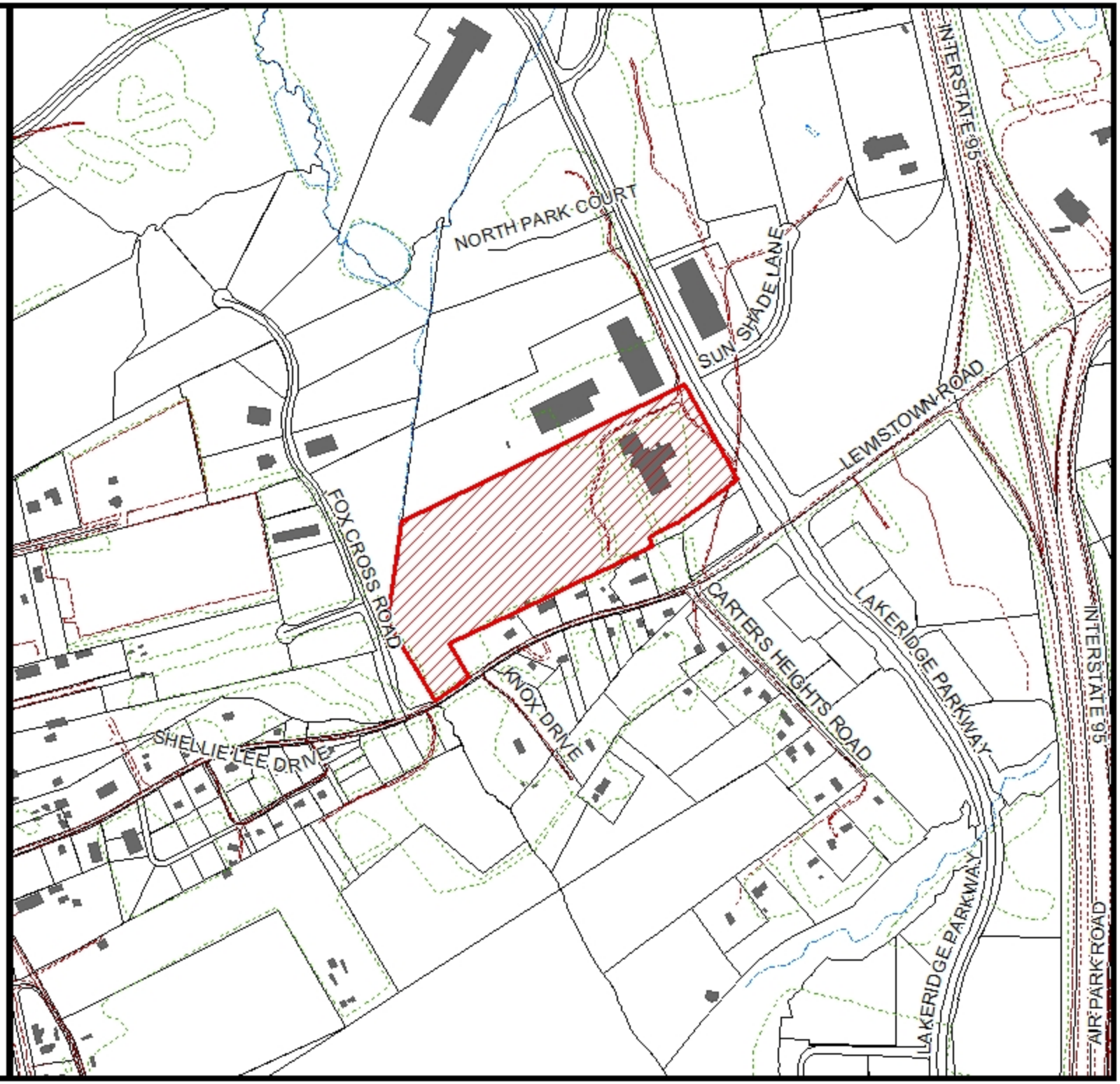

Hanover County, Virginia

Zoning Map

Legend

- Roads
- Water
- Private Road
- Parcels
- CUP
- A-1
- AR-1
- AR-2
- AR-6
- RC
- RS
- R-1
- R-2
- R-3
- R-4
- R-5
- R-6
- RM
- MX
- B-1
- B-2
- B-3
- O-S
- B-O
- M-1
- M-2
- M-3

SE-9-11, Am. 1-15

T-Mobile Northeast, L.L.C.

amend height and equipment

Zoned M-2

GPIN: 7788-47-2151

Ashland Magisterial District

1 inch = 700 feet

July 06, 2015

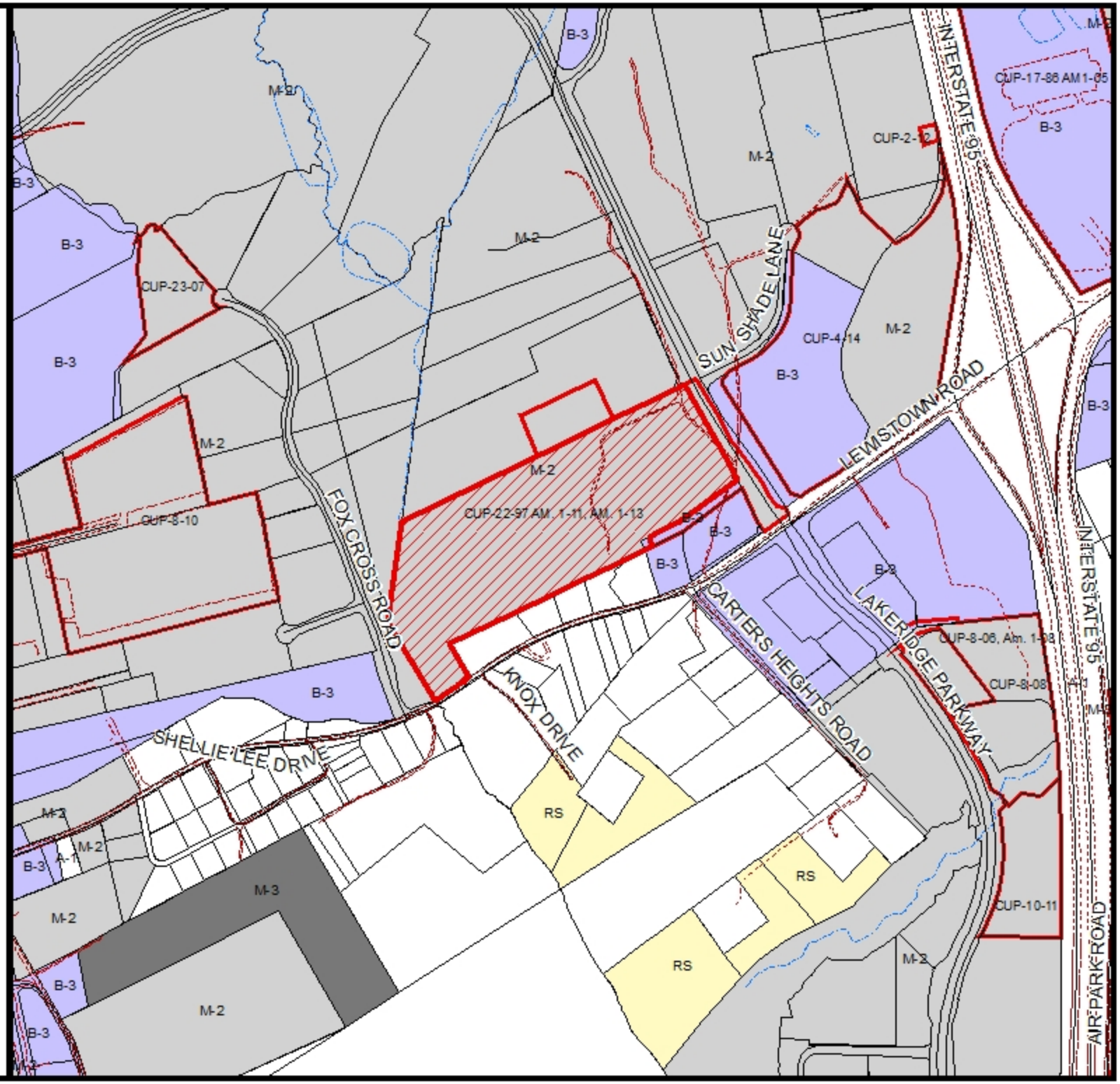

SE-9-11, Am. 1-15 T-Mobile Northeast, L.L.C.

2013 Aerial

0 125 250 500 Feet